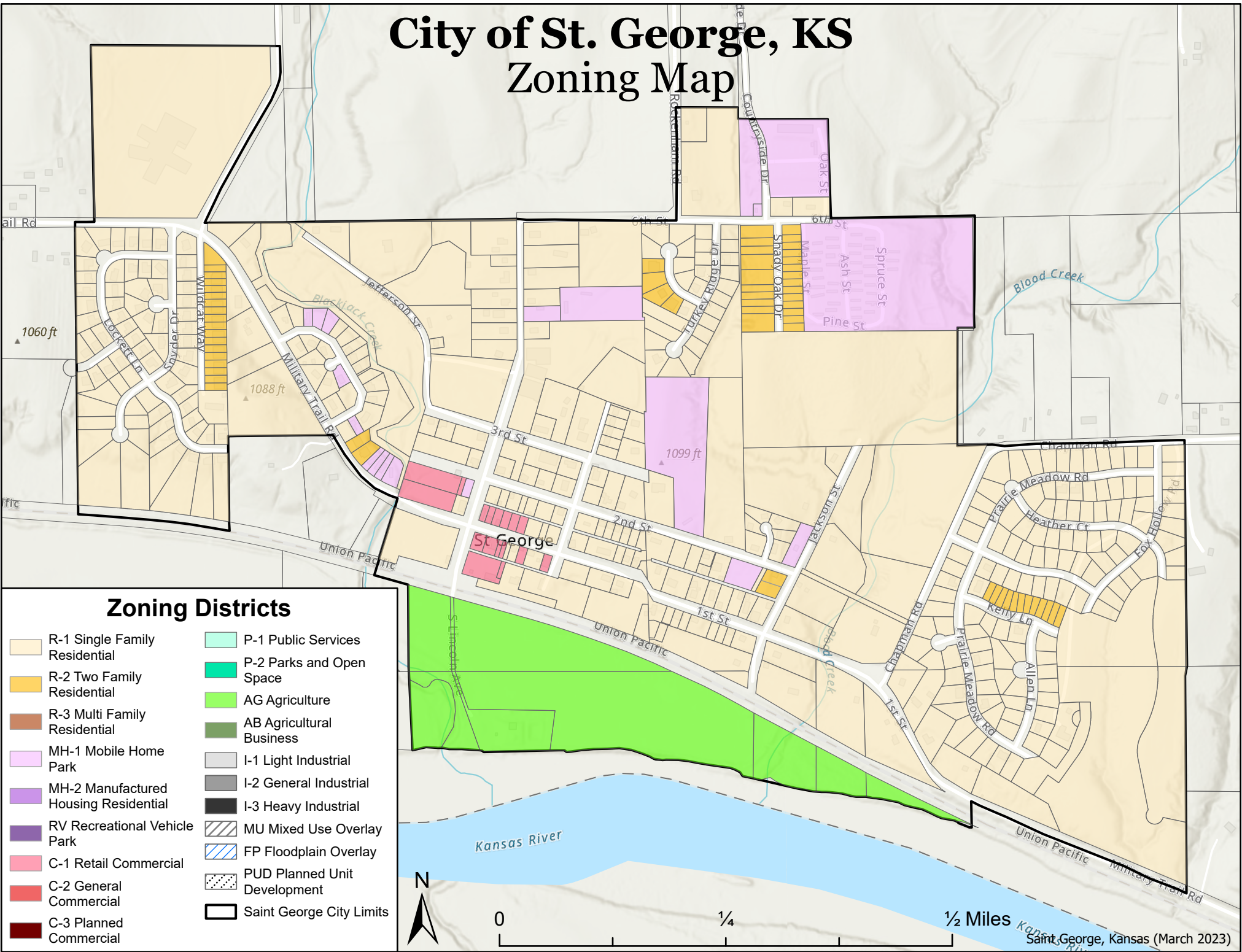






















City of St. George, KS Zoning Map



Zoning Districts

- | | | | |
|---|---------------------------------------|---|------------------------------|
|  | R-1 Single Family Residential |  | P-1 Public Services |
|  | R-2 Two Family Residential |  | P-2 Parks and Open Space |
|  | R-3 Multi Family Residential |  | AG Agriculture |
|  | MH-1 Mobile Home Park |  | AB Agricultural Business |
|  | MH-2 Manufactured Housing Residential |  | I-1 Light Industrial |
|  | RV Recreational Vehicle Park |  | I-2 General Industrial |
|  | C-1 Retail Commercial |  | I-3 Heavy Industrial |
|  | C-2 General Commercial |  | MU Mixed Use Overlay |
|  | C-3 Planned Commercial |  | FP Floodplain Overlay |
| | |  | PUD Planned Unit Development |
| | |  | Saint George City Limits |

